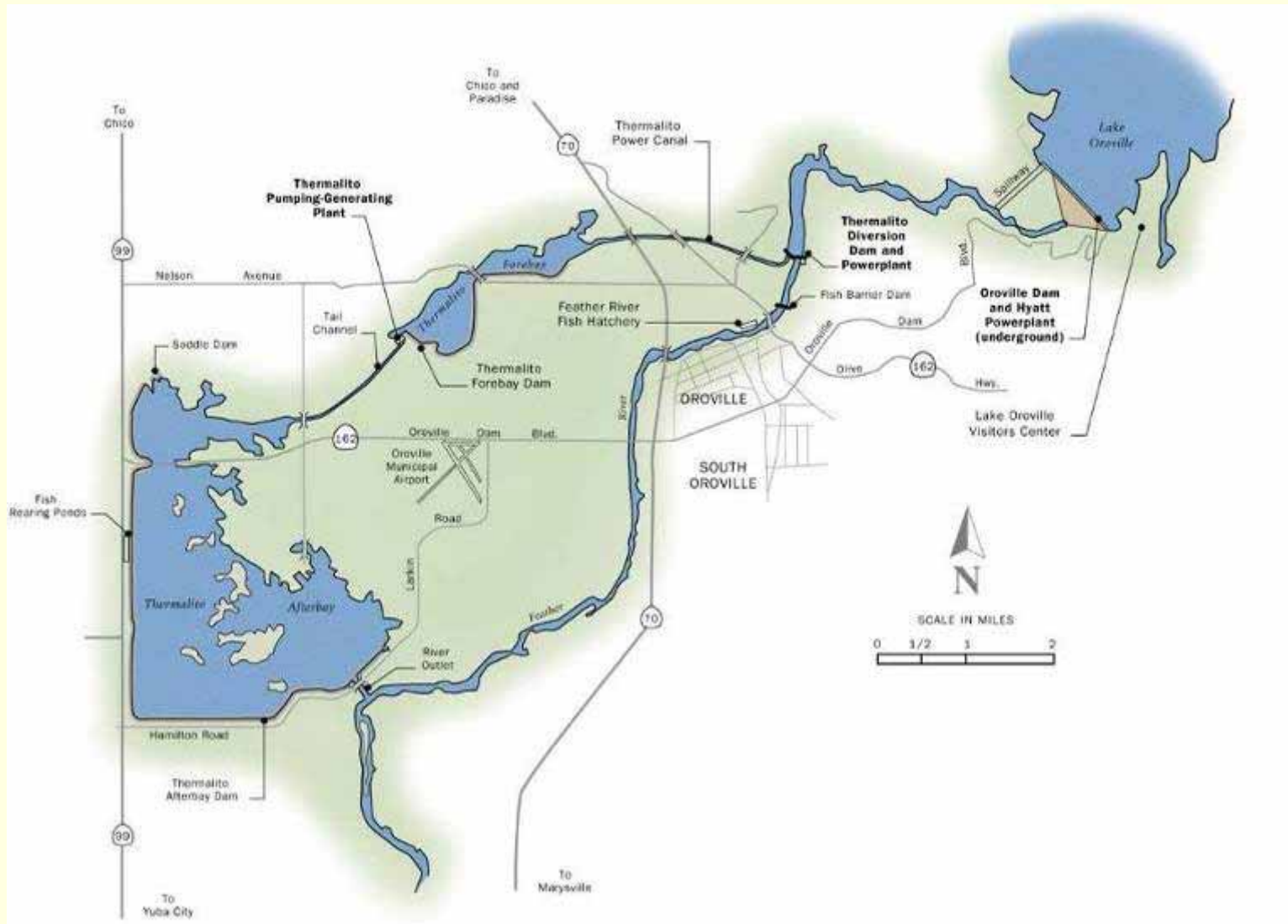


NWHA Annual Conference

Recreation Implementation and Compliance

California Department of Water
Resources

Oroville Facilities ~ FERC P2100



DWR's Mission

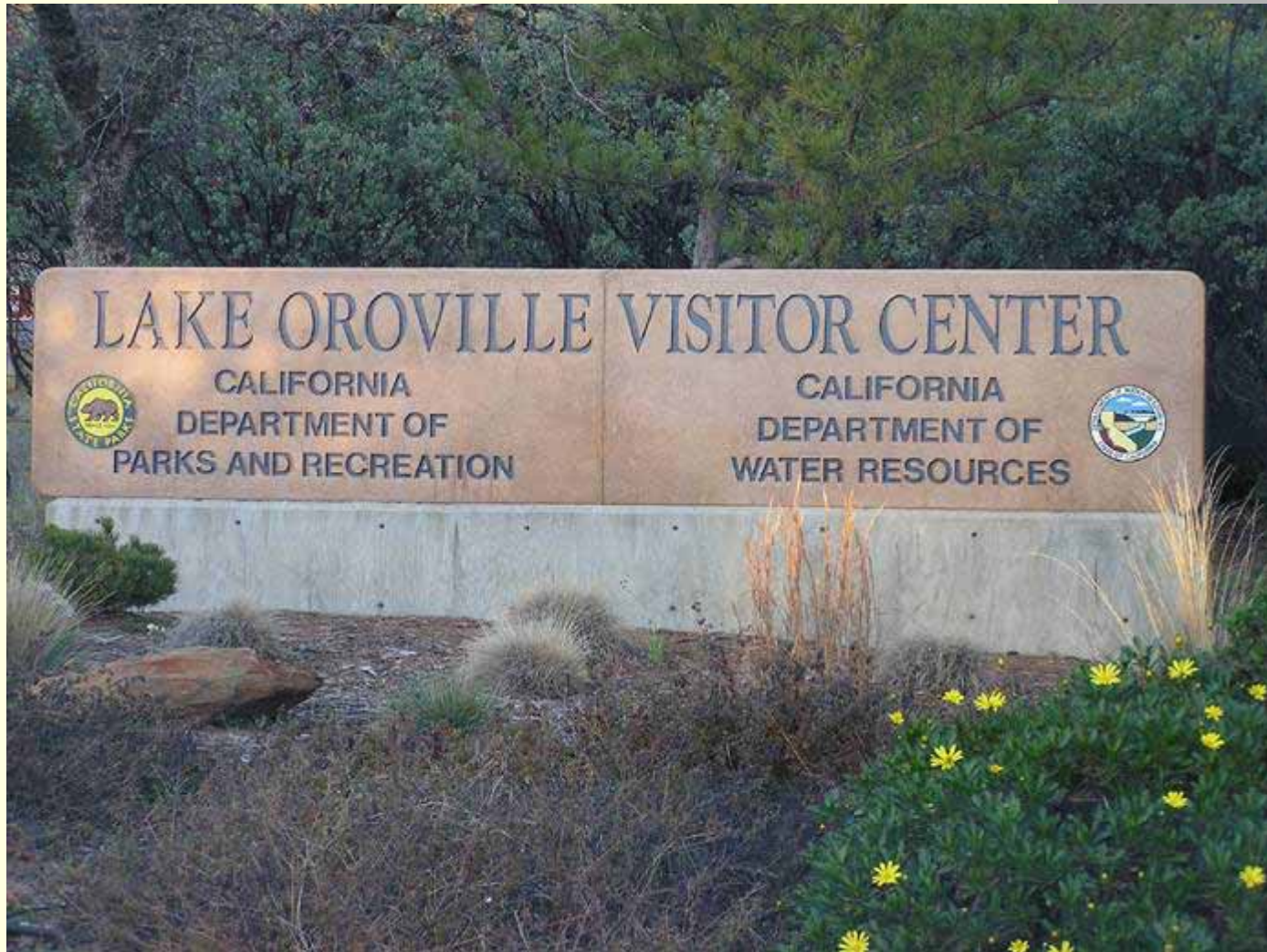


“To manage the water resources of California in cooperation with other agencies to benefit the State's people and to protect, restore, and enhance the natural and human environments.”

Recreation Opportunities



Unique Partnerships





California State Parks

Lake Oroville State Recreation Area



Our Mission

The mission of the California Department of Parks and Recreation is to provide for the health, inspiration and education of the people of California by helping to preserve the state's extraordinary biological diversity, protecting its most valued natural and cultural resources, and creating opportunities for high-quality outdoor recreation.

GRAY DAVIS
Governor

MARY D. NICHOLS
Secretary for Resources

RUTH COLEMAN
Acting Director, California State Parks



California State Parks does not discriminate against individuals with disabilities. Prior to arrival, visitors with disabilities who need assistance should contact the park at the phone number below. To receive this publication in an alternate format, write to the Communications Office at the following address.

CALIFORNIA STATE PARKS For information call:
800-777-0369
P. O. Box 942896 916-653-6995, outside the U.S.
Sacramento, CA 711, TTY relay service
94296-0001

www.parks.ca.gov

Lake Oroville
State Recreation Area
400 Glen Drive
Oroville, CA 95966
(530) 538-2200

After the springtime snow runoff, take a trip up the middle fork of the Feather River to see the spectacular 640-foot Feather Falls. When the lake is high, you can boat to within a quarter-mile of the falls.



California

Recreational Trails Plan

Phase I
June 2002



"The face and character of our country are determined by what we do with America and its resources."
Thomas Jefferson







MULTI-PURPOSE TRAIL



TRAVEL AT A SAFE SPEED.
ANNOUNCE YOURSELF WHEN
APPROACHING OTHERS.



MEMPHIS STATE
UNIVERSITY





Recreation Management Challenges

Some say.....

“It’s too crowded”

“Aren’t enough facilities”

“Poor management”

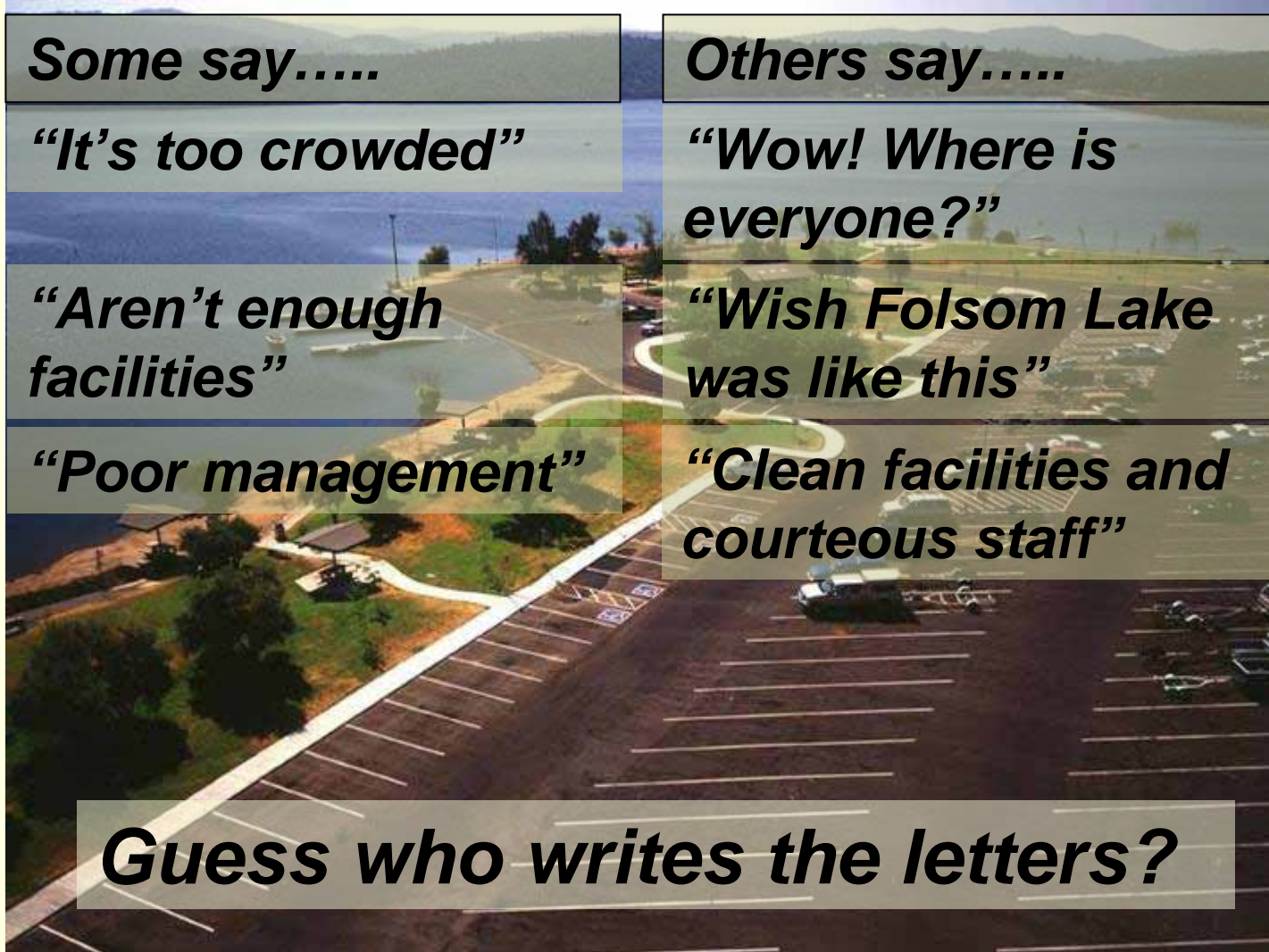
Others say.....

“Wow! Where is everyone?”

“Wish Folsom Lake was like this”

“Clean facilities and courteous staff”

Guess who writes the letters?




Oroville Wildlife Area





RESOURCES AGENCY
Department of Fish and Game
Conserving California's Wildlife Since 1870

North
Image



Chinook at the Feather River Hatchery



Oroville Wildlife Area Fishermen



Oroville Wildlife Area Wildlife



Recreation Management Challenges



FERC Form 80

Federal Energy Regulatory
Commission (FERC)
FERC Form 80

Licensed Hydropower Development Recreation Report

Form Approved
OMB No. 1902-0106
Expires: 08/31/2004
Burden: 3.0 hours

This form collects data on recreational facilities at projects licensed by the Federal Energy Regulatory Commission under the Federal Power Act (16 USC 791a-825r). This form must be submitted by licensees of all projects except those specifically exempted under 18 CFR 8.11 (c). Submit this form on or before April 1, 2003. Submit subsequent filings of this form on or before April 1, every 6th year thereafter (for example, 2009, 2015, etc.). Submit an original and three copies of the form to the Commission's Regional Office (specified in the cover letter to this form). The public burden estimated for this form is three hours per response, including the time for reviewing instructions, searching existing data sources, gathering and maintaining the data needed, and completing the collection of information. Please send your comments about this burden estimate, or any other aspect of this collection of information, including suggestions to reduce the burden, to: Director, Division of Hydropower Administration and Compliance, Federal Energy Regulatory Commission, 888 First Street NE, Washington, D.C. 20426 and the Office of Information and Regulatory Affairs, Desk Officer-FERC, Office of Management and Budget, Washington, D.C. 20503.

Failure to comply with this collection of information will not result in a penalty, if you were unaware that a valid control number assigned by the Office of Management and Budget must be displayed on this collection of information.

Schedule 1. Public Use Information: Please read the instructions and glossary before completing this form

1. Instructions:

- 1.1 All data reported on this form must represent recreational facilities and services located within the development boundary.
- 1.2 To insure a common understanding of terms, please refer to the Glossary on page 3.
- 1.3 Report actual data for each item. If actual data are unavailable, then please estimate.

2.1 Licensee Name: _____

2.2 Project Name: _____

2.21 Project Number: _____

2.3 Development Name: _____

2.4 States Project Traverses (abbreviated):

2.41 State #1: _____ (List State(s) with largest to smallest area within the Development boundary)

2.42 State #2: _____

2.5 Type of Project License: Major _____

3.1 Name of Stream: _____

3.2 Reservoir Surface Acres: _____

3.3 Shoreline Miles at Normal Pool Elevation: _____

3.4 Name of Nearest City with a Population of 40,000 or

More: _____

3.41 Distance: From This City to the Dam: _____

3.42 Population of This City: _____

1994 FERC Order on Revised Recreation Plan

- Create a Recreation Advisory Committee
- Collect data on the number of monthly and annual recreation days for each project recreation area and the percent of the total capacity ...
- File a report every 2 years

Settlement Agreement Recreation Management Plan



